

4

6

8

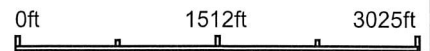
7

9

Aerial Map



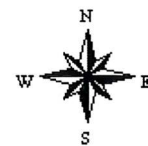
map center: 40° 13' 50.77, -101° 45' 37.29



Maps Provided By:

 CUSTOMIZED ONLINE MAPPING
 © AgriData, Inc. 2017 www.AgrDataInc.com

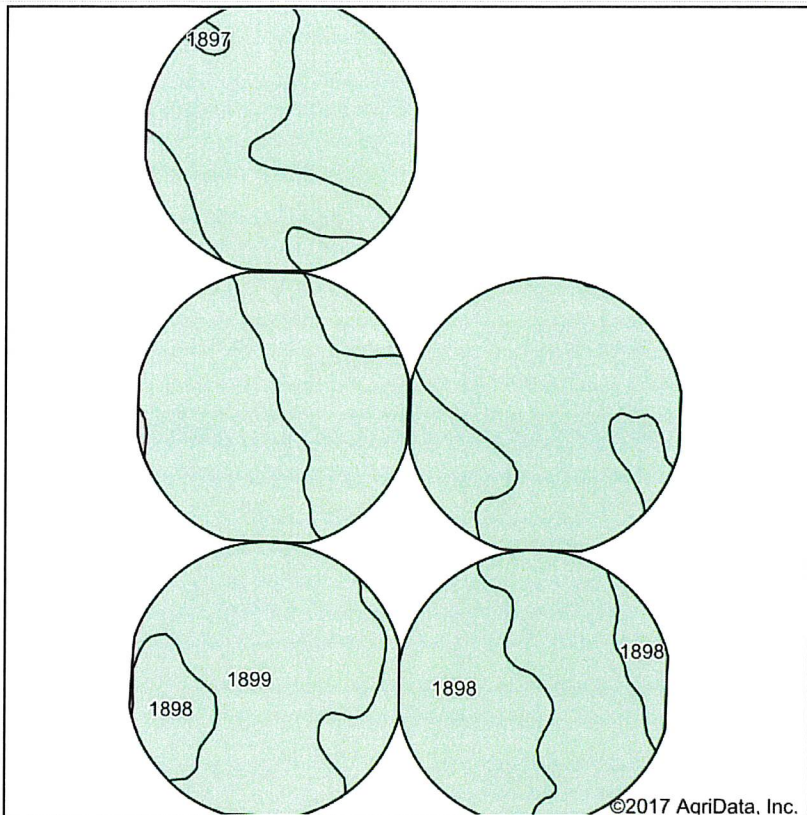
18-3N-39W
Dundy County
Nebraska



1/24/2018

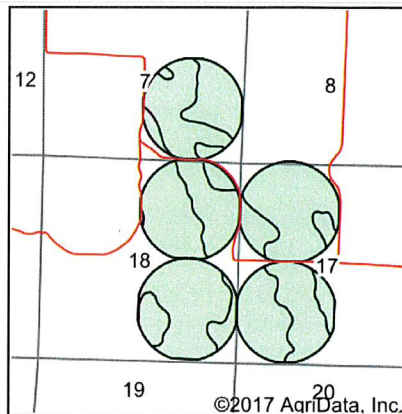
Field borders provided by Farm Service Agency as of 5/21/2008.

Soils Map



Soils data provided by USDA and NRCS.

©2017 AgriData, Inc.



©2017 AgriData, Inc.

State: **Nebraska**
 County: **Dundy**
 Location: **18-3N-39W**
 Township: **Benkelman No. 3**
 Acres: **642.69**
 Date: **1/24/2018**

Maps Provided By:



© AgriData, Inc. 2017 www.AgriDataInc.com



Area Symbol: NE057, Soil Area Version: 17

Code	Soil Description	Acres	Percent of field	Non-Irr Class *c	Irr Class *c	SRPG
1899	Valent sand, rolling	391.96	61.0%	Vle	IVe	12
1898	Valent sand, 3 to 9 percent slopes	248.81	38.7%	Vle	IVe	20
1897	Valent sand, 0 to 3 percent slopes	1.92	0.3%	Vle	IVe	22
Weighted Average						15.1

*c: Using Capabilities Class Dominant Condition Aggregation Method

Soils data provided by USDA and NRCS.

